































Site Code: 00000000011
 Station ID:
 SIMPSON BROOK ROAD WATERFORD
 ~330 FEET NORTH OF HALE ROAD
 Latitude: -999' 0.000 South

Start Time	Mon 07-Jun-10	Tue 08-Jun-10	Wed 09-Jun-10	Thu 10-Jun-10	Fri 11-Jun-10	Average Day	Sat 12-Jun-10	Sun 13-Jun-10	Week Average
12:00 AM	*	*	*	*	*	*	2	2	2 
01:00	*	*	*	*	*	*	1	2	2 
02:00	*	*	*	*	*	*	0	1	0
03:00	*	*	*	*	*	*	2	0	1 
04:00	*	*	*	*	*	*	0	1	0
05:00	*	*	*	*	*	*	1	1	1 
06:00	*	*	*	*	*	*	4	0	2 
07:00	*	*	*	*	*	*	11	5	8 
08:00	*	*	*	*	*	*	17	7	12 
09:00	*	*	*	*	*	*	15	9	12 
10:00	*	*	*	*	*	*	21	12	16 
11:00	*	*	*	*	15	15	26	12	18 
12:00 PM	*	*	*	*	19	19	19	26	21 
01:00	*	*	*	*	18	18	10	16	15 
02:00	*	*	*	*	20	20	23	37	27 
03:00	*	*	*	*	28	28	19	20	22 
04:00	*	*	*	*	24	24	18	17	20 
05:00	*	*	*	*	14	14	21	29	21 
06:00	*	*	*	*	17	17	10	17	15 
07:00	*	*	*	*	18	18	13	19	17 
08:00	*	*	*	*	19	19	10	13	14 
09:00	*	*	*	*	13	13	16	14	14 
10:00	*	*	*	*	9	9	7	3	6 
11:00	*	*	*	*	6	6	6	3	5 
Day Total	0	0	0	0	220	220	272	266	271
% Avg. WkDay	0.0%	0.0%	0.0%	0.0%	100.0%				
% Avg. Week	0.0%	0.0%	0.0%	0.0%	81.2%	81.2%	100.4%	98.2%	
AM Peak Volume					11:00 15	11:00 15	11:00 26	10:00 12	11:00 18
PM Peak Volume					15:00 28	15:00 28	14:00 23	14:00 37	14:00 27

Site Code: 00000000011
 Station ID:
 SIMPSON BROOK ROAD WATERFORD
 ~330 FEET NORTH OF HALE ROAD
 Latitude: -999' 0.000 South

Start Time	Mon 14-Jun-10	Tue 15-Jun-10	Wed 16-Jun-10	Thu 17-Jun-10	Fri 18-Jun-10	Average Day	Sat 19-Jun-10	Sun 20-Jun-10	Week Average
12:00 AM	1	2	1	2	5	2	2	3	2
01:00	0	0	2	0	2	1	2	0	1
02:00	0	0	0	0	0	0	0	4	1
03:00	2	0	0	0	2	1	0	1	1
04:00	3	0	2	2	1	2	4	1	2
05:00	4	5	5	5	8	5	1	2	4
06:00	9	15	15	7	11	11	8	2	10
07:00	30	24	30	21	20	25	15	10	21
08:00	12	13	29	14	11	16	10	9	14
09:00	16	13	25	14	17	17	16	17	17
10:00	18	13	21	13	12	15	37	19	19
11:00	34	14	19	21	31	24	38	20	25
12:00 PM	13	15	17	11	22	16	20	17	16
01:00	26	14	13	19	13	17	23	16	18
02:00	18	15	10	13	15	14	21	11	15
03:00	27	19	30	15	16	21	24	12	20
04:00	27	25	24	27	31	27	19	17	24
05:00	27	30	42	17	21	27	11	19	24
06:00	26	22	15	26	27	23	15	19	21
07:00	16	26	19	22	24	21	8	17	19
08:00	12	25	17	14	27	19	15	19	18
09:00	11	14	3	11	17	11	11	10	11
10:00	3	2	5	0	3	3	4	3	3
11:00	7	1	2	2	11	5	10	2	5
Day Total	342	307	346	276	347	323	314	250	311
% Avg. WkDay	105.9%	95.0%	107.1%	85.4%	107.4%				
% Avg. Week	110.0%	98.7%	111.3%	88.7%	111.6%	103.9%	101.0%	80.4%	
AM Peak	11:00	07:00	07:00	07:00	11:00	07:00	11:00	11:00	11:00
Volume	34	24	30	21	31	25	38	20	25
PM Peak	15:00	17:00	17:00	16:00	16:00	16:00	15:00	17:00	16:00
Volume	27	30	42	27	31	27	24	19	24

Site Code: 00000000011
 Station ID:
 SIMPSON BROOK ROAD WATERFORD
 ~330 FEET NORTH OF HALE ROAD
 Latitude: -999' 0.000 South

Start Time	Mon 21-Jun-10	Tue 22-Jun-10	Wed 23-Jun-10	Thu 24-Jun-10	Fri 25-Jun-10	Average Day	Sat 26-Jun-10	Sun 27-Jun-10	Week Average
12:00 AM	1	*	*	*	*	1	*	*	1 
01:00	0	*	*	*	*	0	*	*	0
02:00	0	*	*	*	*	0	*	*	0
03:00	1	*	*	*	*	1	*	*	1 
04:00	3	*	*	*	*	3	*	*	3 
05:00	6	*	*	*	*	6	*	*	6 
06:00	12	*	*	*	*	12	*	*	12 
07:00	18	*	*	*	*	18	*	*	18 
08:00	19	*	*	*	*	19	*	*	19 
09:00	10	*	*	*	*	10	*	*	10 
10:00	*	*	*	*	*	*	*	*	*
11:00	*	*	*	*	*	*	*	*	*
12:00 PM	*	*	*	*	*	*	*	*	*
01:00	*	*	*	*	*	*	*	*	*
02:00	*	*	*	*	*	*	*	*	*
03:00	*	*	*	*	*	*	*	*	*
04:00	*	*	*	*	*	*	*	*	*
05:00	*	*	*	*	*	*	*	*	*
06:00	*	*	*	*	*	*	*	*	*
07:00	*	*	*	*	*	*	*	*	*
08:00	*	*	*	*	*	*	*	*	*
09:00	*	*	*	*	*	*	*	*	*
10:00	*	*	*	*	*	*	*	*	*
11:00	*	*	*	*	*	*	*	*	*
Day Total	70	0	0	0	0	70	0	0	70
% Avg. WkDay	100.0%	0.0%	0.0%	0.0%	0.0%				
% Avg. Week	100.0%	0.0%	0.0%	0.0%	0.0%	100.0%	0.0%	0.0%	
AM Peak	08:00					08:00			08:00
Volume	19					19			19
PM Peak									
Volume									
Grand Total	412	307	346	276	567	613	586	516	652
ADT		ADT 302		AADT 302					