









Site Code: 000000200861
 Station ID:
 KENNISON ROAD WESTFIELD
 ~600 FEET WEST OF TROY TOWN LINE
 Latitude: -999' 0.000 South

Start Time	Mon 14-Jul-08	Tue 15-Jul-08	Wed 16-Jul-08	Thu 17-Jul-08	Fri 18-Jul-08	Average Day	Sat 19-Jul-08	Sun 20-Jul-08	Week Average
12:00 AM	*	*	*	*	*	*	0	1	0
01:00	*	*	*	*	*	*	0	3	2
02:00	*	*	*	*	*	*	1	0	0
03:00	*	*	*	*	*	*	0	1	0
04:00	*	*	*	*	*	*	1	0	0
05:00	*	*	*	*	*	*	1	3	2
06:00	*	*	*	*	*	*	8	1	4
07:00	*	*	*	*	*	*	9	2	6
08:00	*	*	*	*	*	*	13	15	14
09:00	*	*	*	*	*	*	17	23	20
10:00	*	*	*	*	*	*	18	12	15
11:00	*	*	*	*	*	*	21	12	16
12:00 PM	*	*	*	*	*	*	14	14	14
01:00	*	*	*	*	*	*	20	11	16
02:00	*	*	*	*	20	20	19	18	19
03:00	*	*	*	*	24	24	22	20	22
04:00	*	*	*	*	18	18	9	11	13
05:00	*	*	*	*	13	13	19	11	14
06:00	*	*	*	*	9	9	23	11	14
07:00	*	*	*	*	9	9	12	11	11
08:00	*	*	*	*	9	9	8	4	7
09:00	*	*	*	*	8	8	6	7	7
10:00	*	*	*	*	3	3	8	0	4
11:00	*	*	*	*	0	0	5	1	2
Day Total	0	0	0	0	113	113	254	192	222
% Avg. WkDay	0.0%	0.0%	0.0%	0.0%	100.0%				
% Avg. Week	0.0%	0.0%	0.0%	0.0%	50.9%	50.9%	114.4%	86.5%	
AM Peak Volume							11:00 21	09:00 23	09:00 20
PM Peak Volume					15:00 24	15:00 24	18:00 23	15:00 20	15:00 22

Site Code: 000000200861
 Station ID:
 KENNISON ROAD WESTFIELD
 ~600 FEET WEST OF TROY TOWN LINE
 Latitude: -999' 0.000 South

Start Time	Mon 21-Jul-08	Tue 22-Jul-08	Wed 23-Jul-08	Thu 24-Jul-08	Fri 25-Jul-08	Average Day	Sat 26-Jul-08	Sun 27-Jul-08	Week Average
12:00 AM	1	0	0	0	1	0	6	0	1
01:00	1	1	0	1	0	1	2	1	1
02:00	0	0	0	0	0	0	1	1	0
03:00	0	0	0	0	0	0	2	0	0
04:00	1	1	1	0	1	1	1	2	1
05:00	5	3	4	5	5	4	3	0	4
06:00	8	8	9	11	8	9	5	5	8
07:00	19	8	11	12	12	12	11	5	11
08:00	12	8	6	16	13	11	14	12	12
09:00	19	9	11	9	17	13	15	17	14
10:00	15	18	20	8	12	15	19	16	15
11:00	20	16	13	11	19	16	24	21	18
12:00 PM	19	25	12	5	22	17	12	11	15
01:00	20	21	14	17	14	17	20	18	18
02:00	15	26	13	10	22	17	25	14	18
03:00	17	24	12	16	17	17	8	17	16
04:00	13	16	29	17	25	20	15	11	18
05:00	11	22	11	19	16	16	18	15	16
06:00	15	19	7	10	26	15	11	12	14
07:00	5	6	10	11	18	10	13	14	11
08:00	7	10	6	8	9	8	8	8	8
09:00	4	6	2	2	4	4	12	7	5
10:00	0	1	1	3	2	1	2	4	2
11:00	0	1	1	1	4	1	5	0	2
Day Total	227	249	193	192	267	225	252	211	228
% Avg. WkDay	100.9%	110.7%	85.8%	85.3%	118.7%				
% Avg. Week	99.6%	109.2%	84.6%	84.2%	117.1%	98.7%	110.5%	92.5%	
AM Peak	11:00	10:00	10:00	08:00	11:00	11:00	11:00	11:00	11:00
Volume	20	18	20	16	19	16	24	21	18
PM Peak	13:00	14:00	16:00	17:00	18:00	16:00	14:00	13:00	13:00
Volume	20	26	29	19	26	20	25	18	18

Site Code: 00000200861
 Station ID:
 KENNISON ROAD WESTFIELD
 ~600 FEET WEST OF TROY TOWN LINE
 Latitude: -999' 0.000 South

Start Time	Mon 28-Jul-08	Tue 29-Jul-08	Wed 30-Jul-08	Thu 31-Jul-08	Fri 01-Aug-08	Average Day	Sat 02-Aug-08	Sun 03-Aug-08	Week Average
12:00 AM	1	*	*	*	*	1	*	*	1 
01:00	1	*	*	*	*	1	*	*	1 
02:00	0	*	*	*	*	0	*	*	0
03:00	0	*	*	*	*	0	*	*	0
04:00	2	*	*	*	*	2	*	*	2 
05:00	4	*	*	*	*	4	*	*	4 
06:00	11	*	*	*	*	11	*	*	11 
07:00	8	*	*	*	*	8	*	*	8 
08:00	19	*	*	*	*	19	*	*	19 
09:00	11	*	*	*	*	11	*	*	11 
10:00	*	*	*	*	*	*	*	*	*
11:00	*	*	*	*	*	*	*	*	*
12:00 PM	*	*	*	*	*	*	*	*	*
01:00	*	*	*	*	*	*	*	*	*
02:00	*	*	*	*	*	*	*	*	*
03:00	*	*	*	*	*	*	*	*	*
04:00	*	*	*	*	*	*	*	*	*
05:00	*	*	*	*	*	*	*	*	*
06:00	*	*	*	*	*	*	*	*	*
07:00	*	*	*	*	*	*	*	*	*
08:00	*	*	*	*	*	*	*	*	*
09:00	*	*	*	*	*	*	*	*	*
10:00	*	*	*	*	*	*	*	*	*
11:00	*	*	*	*	*	*	*	*	*
Day Total	57	0	0	0	0	57	0	0	57
% Avg. WkDay	100.0%	0.0%	0.0%	0.0%	0.0%				
% Avg. Week	100.0%	0.0%	0.0%	0.0%	0.0%	100.0%	0.0%	0.0%	
AM Peak	08:00					08:00			08:00
Volume	19					19			19
PM Peak									
Volume									
Grand Total	284	249	193	192	380	395	506	403	507
ADT		ADT 225		AADT 225					